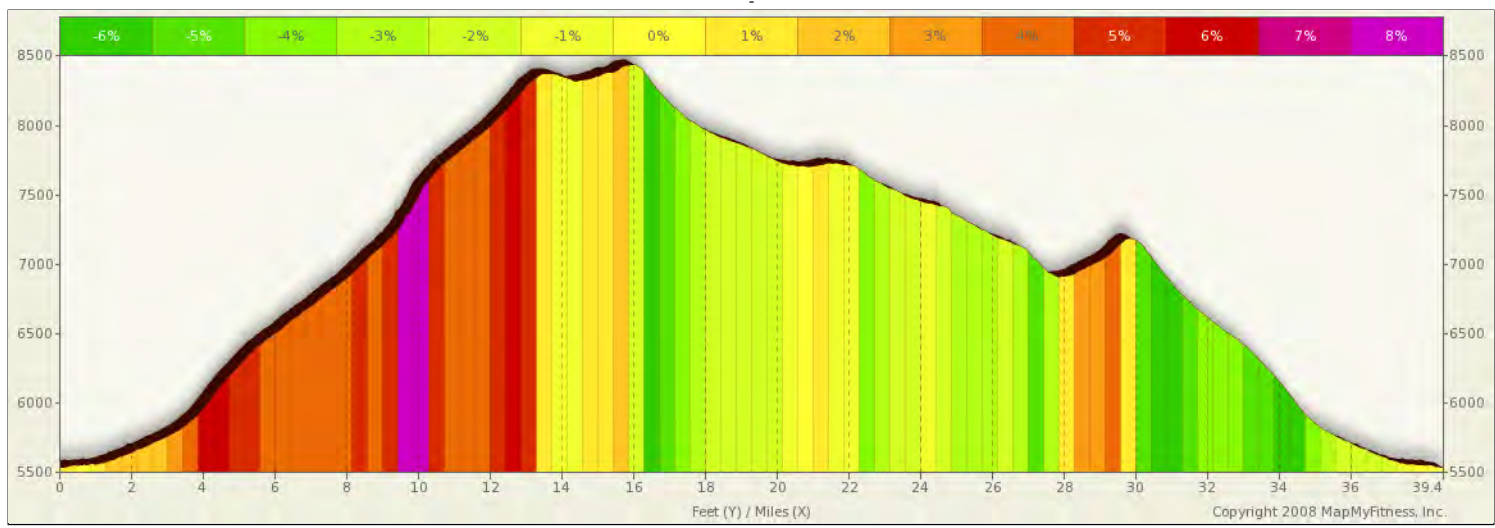
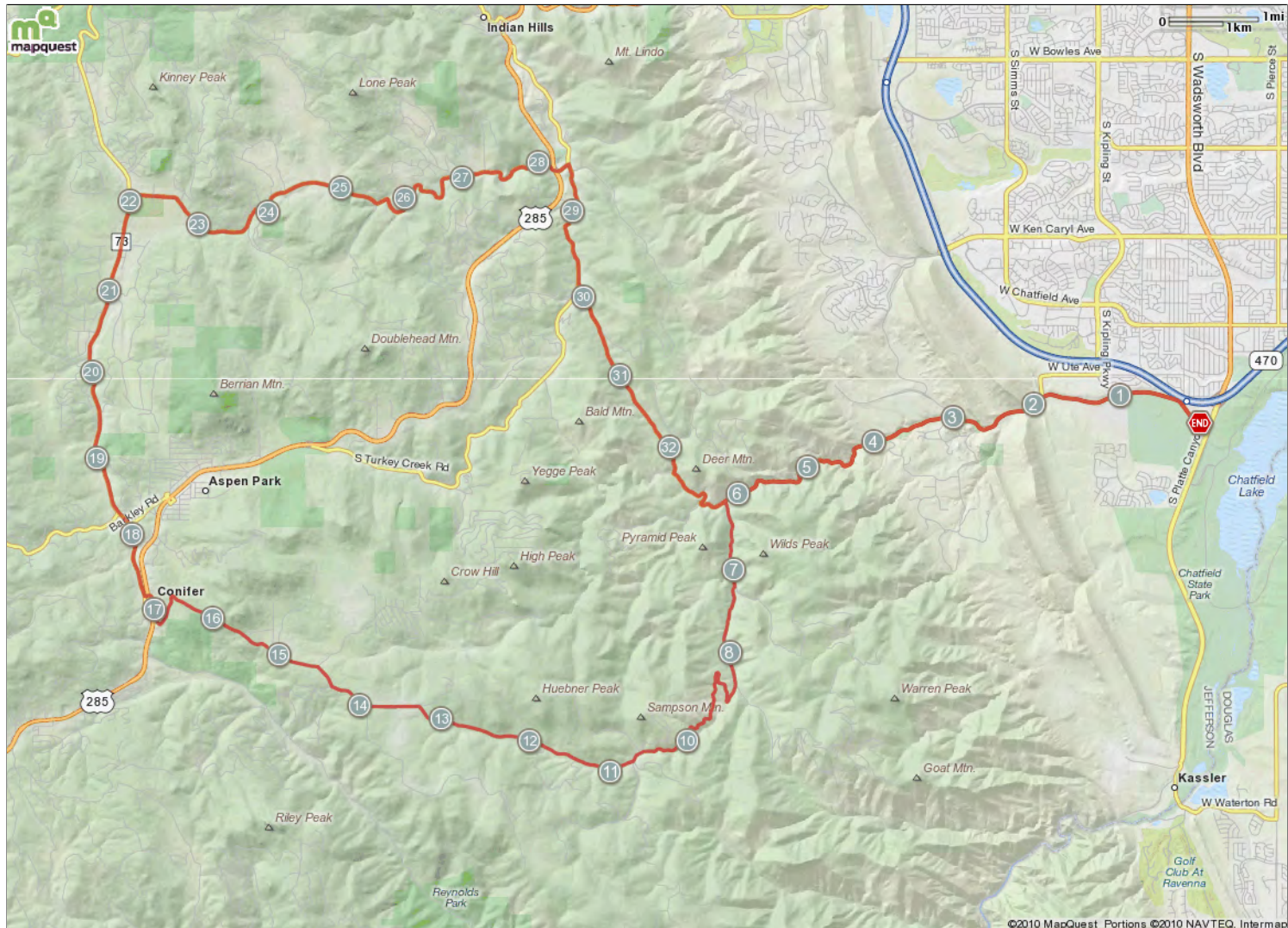


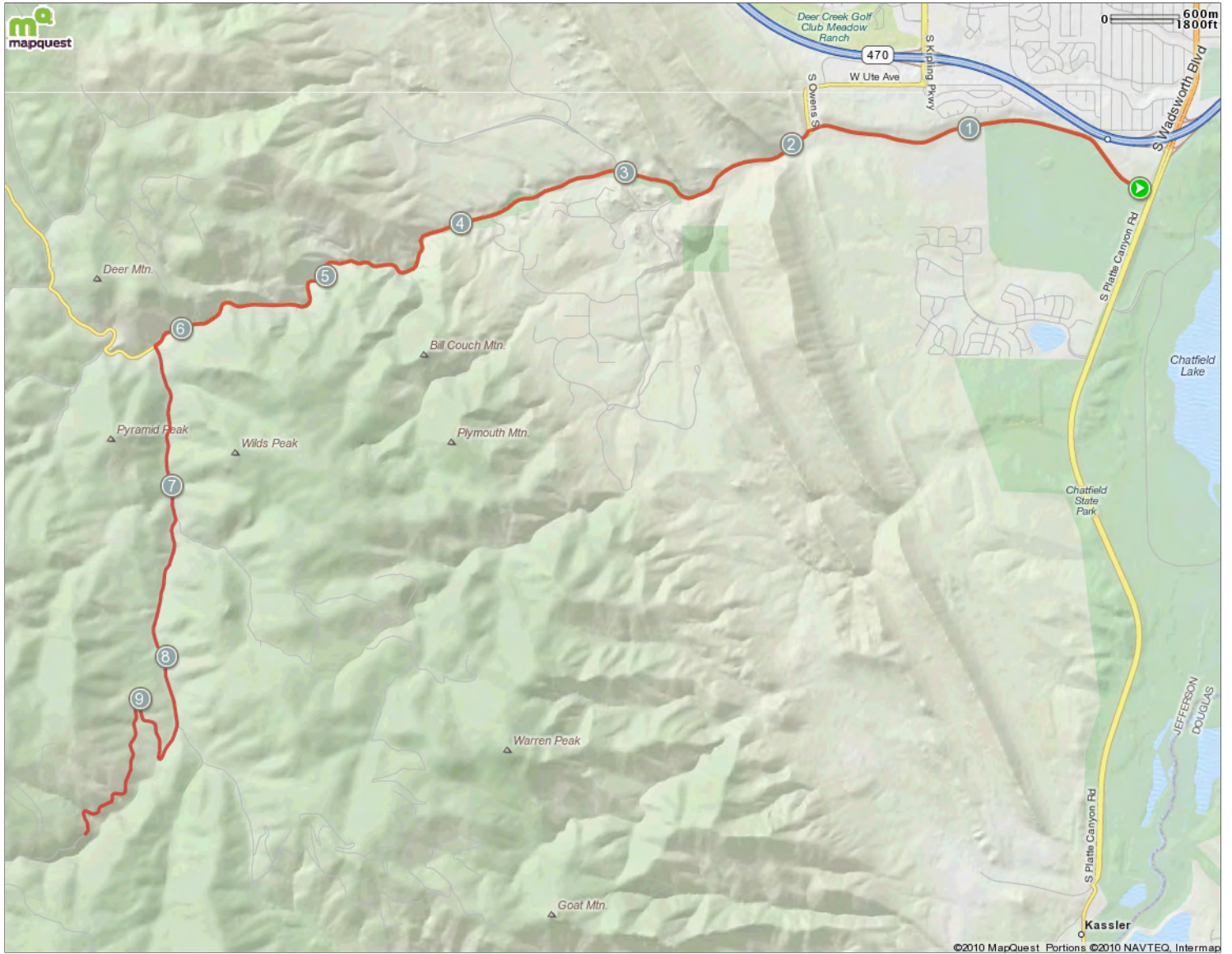
ROUTE DESCRIPTION:
No Description Provided



ROUTE DESCRIPTION:
 No Description Provided

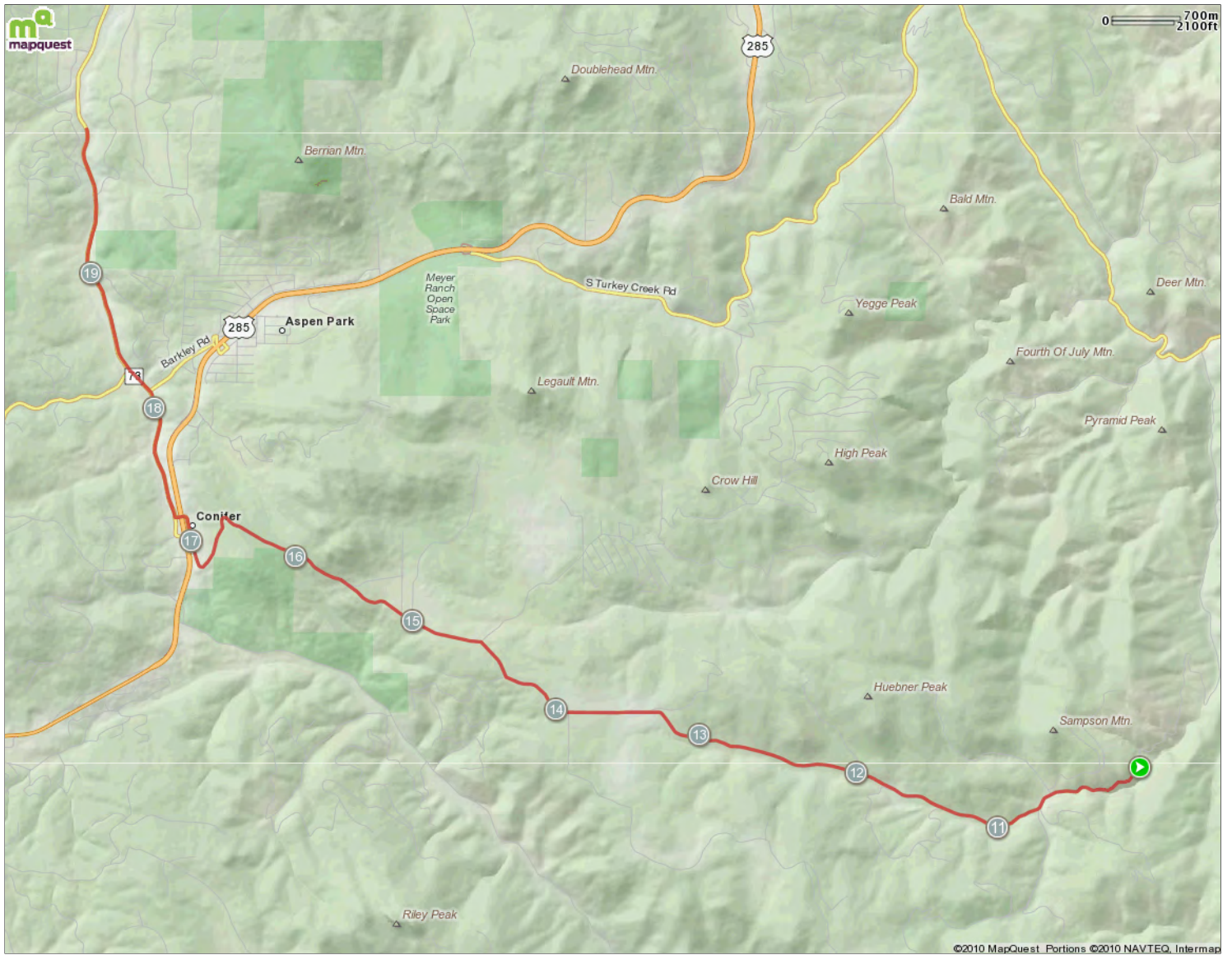
Notes		
AT	FOR	NOTES
1.94 mi.	131ft	Slight right to stay on Co Rd 124/ W Deer Creek Canyon Rd
1.96 mi.	4mi 1328ft	Turn left to stay on Co Rd 124/ W Deer Creek Canyon Rd
6.21 mi.	2mi 1003ft	Turn left at S Deer Creek Rd
8.4 mi.	2mi 1763ft	Continue onto High Grade Rd
10.74 mi.	6mi 3025ft	Slight right at Pleasant Park Rd
17.31 mi.	4mi 4320ft	Turn right at State Hwy 73
22.13 mi.	6mi 1629ft	At the traffic circle

Notes		
AT	FOR	NOTES
28.44 mi.	1mi 2496ft	Turn right at Co Rd 122/ S Turkey Creek Rd
29.91 mi.	7mi 3162ft	Turn left at Co Rd 124/ S Deer Creek Canyon Rd
37.51 mi.	131ft	Turn left to stay on Co Rd 124/ W Deer Creek Canyon Rd
37.53 mi.	-	Slight right to stay on Co Rd 124/ W Deer Creek Canyon Rd



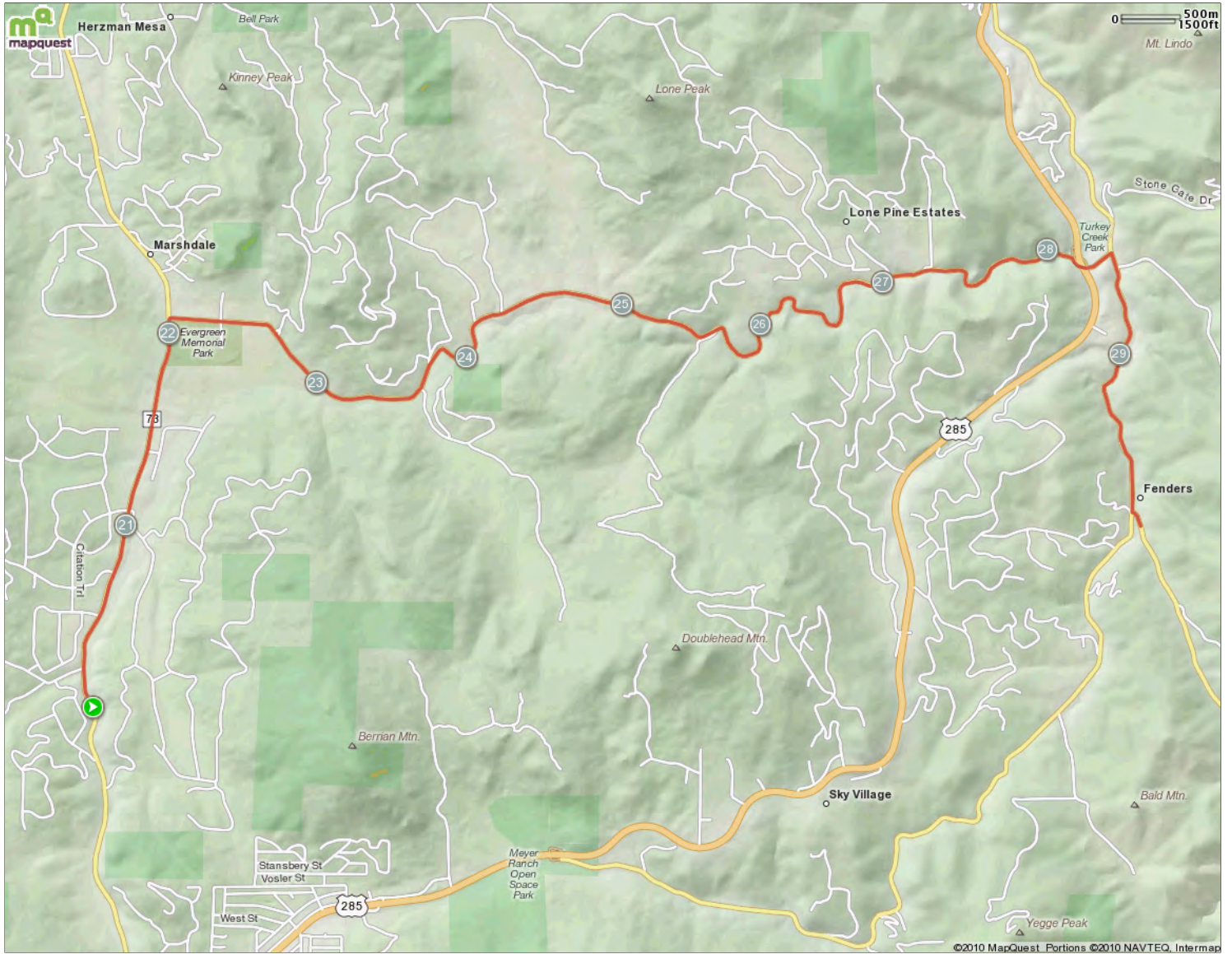
Notes		
AT	FOR	NOTES
1.94 mi.	131ft	Slight right to stay on Co Rd 124/ W Deer Creek Canyon Rd
1.96 mi.	4mi 1328ft	Turn left to stay on Co Rd 124/ W Deer Creek Canyon Rd

Notes		
AT	FOR	NOTES
6.21 mi.	2mi 1003ft	Turn left at S Deer Creek Rd
8.4 mi.	2mi 1763ft	Continue onto High Grade Rd



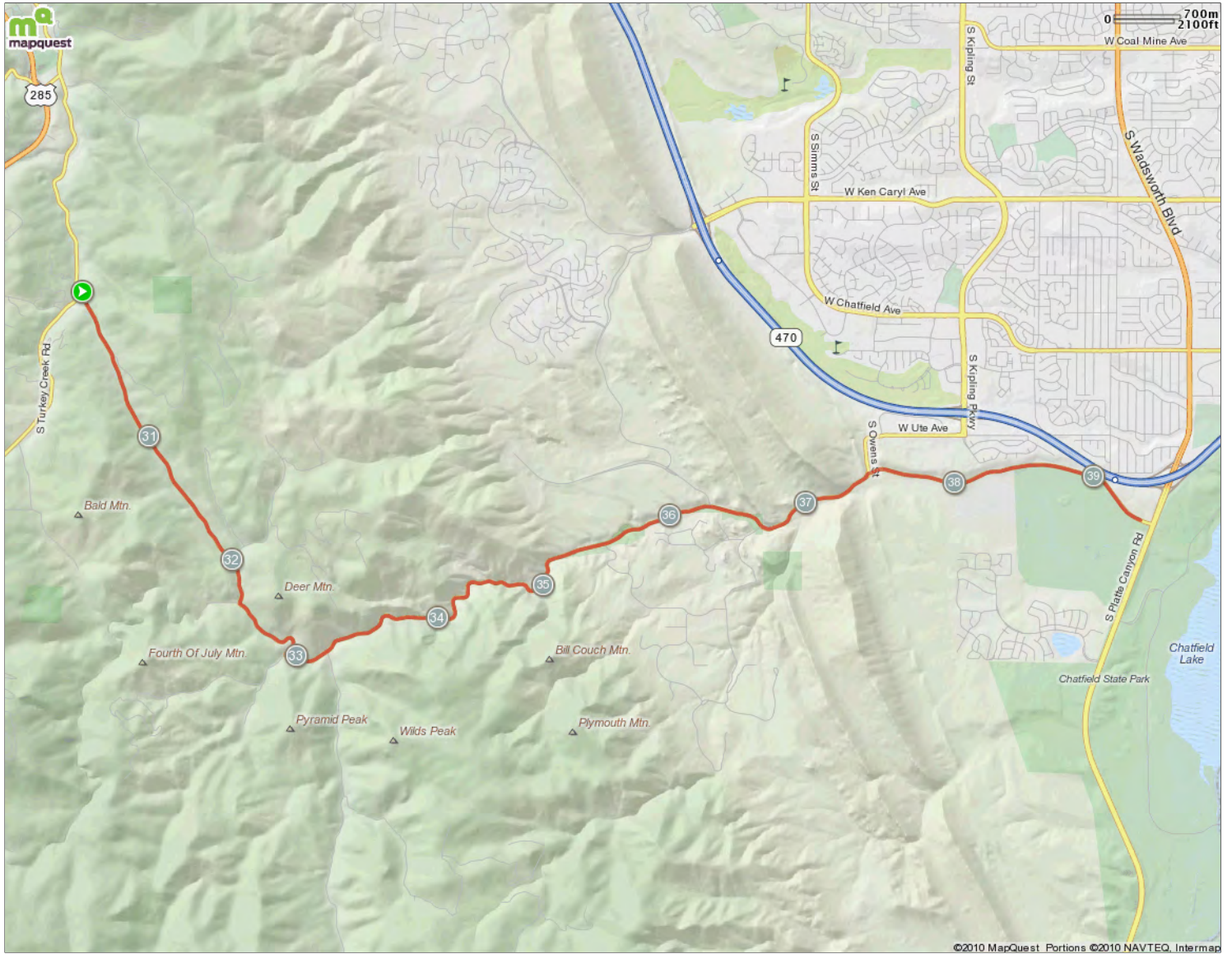
Notes		
AT	FOR	NOTES
10.74 mi.	6mi 3025ft	Slight right at Pleasant Park Rd

Notes		
AT	FOR	NOTES
17.31 mi.	4mi 4320ft	Turn right at State Hwy 73



Notes		
AT	FOR	NOTES
22.13 mi.	6mi 1629ft	At the traffic circle
28.44 mi.	1mi 2496ft	Turn right at Co Rd 122/ S Turkey Creek Rd

Notes		
AT	FOR	NOTES
29.91 mi.	7mi 3162ft	Turn left at Co Rd 124/ S Deer Creek Canyon Rd



Notes			
AT	FOR	NOTES	
37.51 mi.		131ft	Turn left to stay on Co Rd 124/ W Deer Creek Canyon Rd

Notes			
AT	FOR	NOTES	
37.53 mi.		-	Slight right to stay on Co Rd 124/ W Deer Creek Canyon Rd