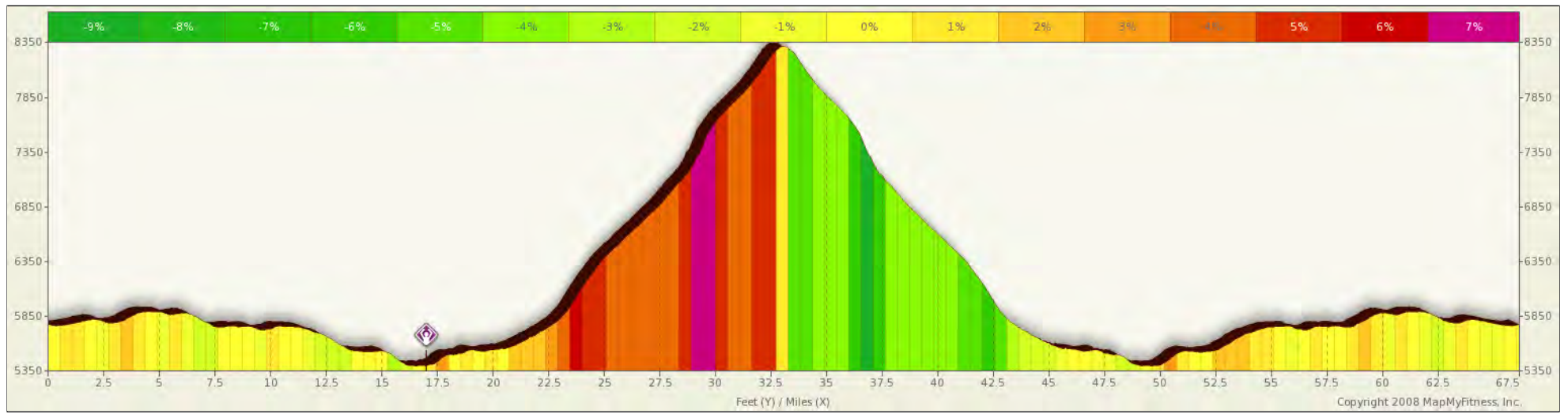
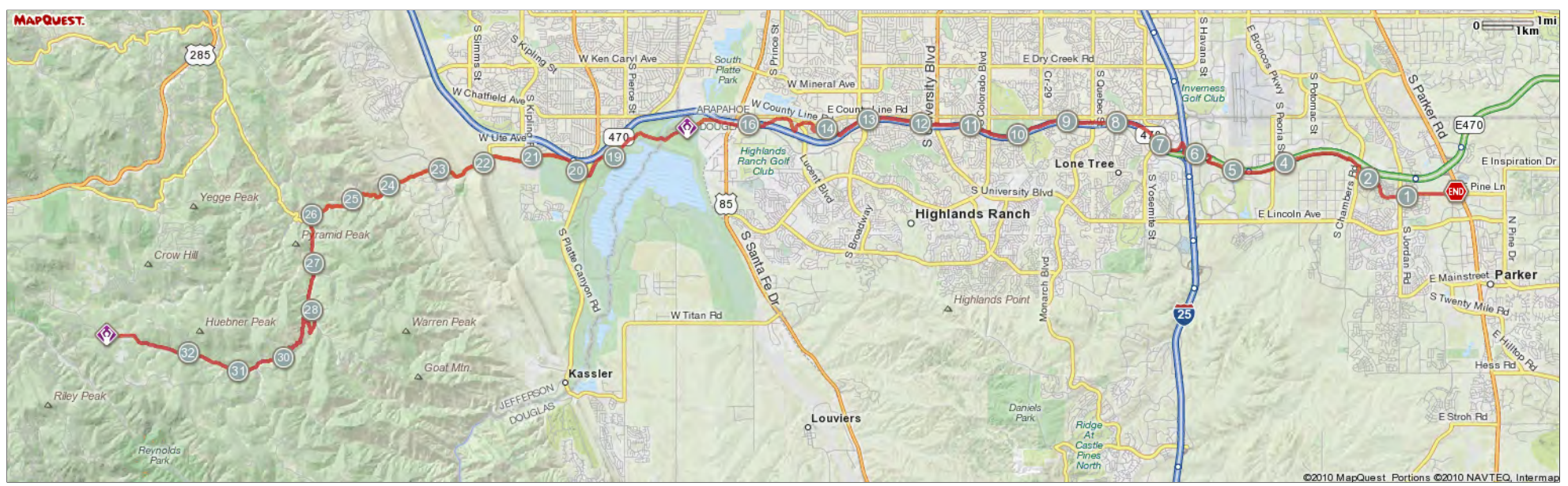


ROUTE DESCRIPTION:
67 Miles of hard work, 3,200' of climbing up to 10% grades



ROUTE DESCRIPTION:

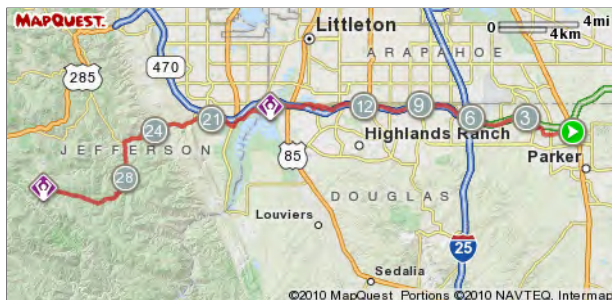
67 Miles of hard work, 3,200' of climbing up to 10% grades

Notes		
AT	FOR	NOTES
17.3 mi.	16mi 2318ft	Stretch Area
33.74 mi.	14ft	Stretch Area
33.75 mi.	33mi 3886ft	High Grade Summit at School House - Rest Stop
67.48 mi.	-	Stop

Notes		
AT	FOR	NOTES

Notes		
AT	FOR	NOTES

ROUTE DESCRIPTION:
67 Miles of hard work, 3,200' of climbing up to 10% grades



Notes		
AT	FOR	NOTES
17.3 mi.	16mi 2318ft	Stretch Area
33.74 mi.	14ft	Stretch Area
This segment shows [2]33.75 mi. (178,177 ft.) of your route.		

Notes		
AT	FOR	NOTES
33.75 mi.	33mi 3886ft	High Grade Summit at School House - Rest Stop
67.48 mi.	-	Stop
This segment shows [2]33.74 mi. (178,140 ft.) of your route.		

Notes		
AT	FOR	NOTES
No notes available, please create your routes with automatic notes enabled, or manually create notes when editing your route to see notes here!		
This segment shows [2]0 mi. (0 ft.) of your route.		